ORRSTOWN BANK

2026 Orrstown Bank CRA Public File – All Assessment Area Map

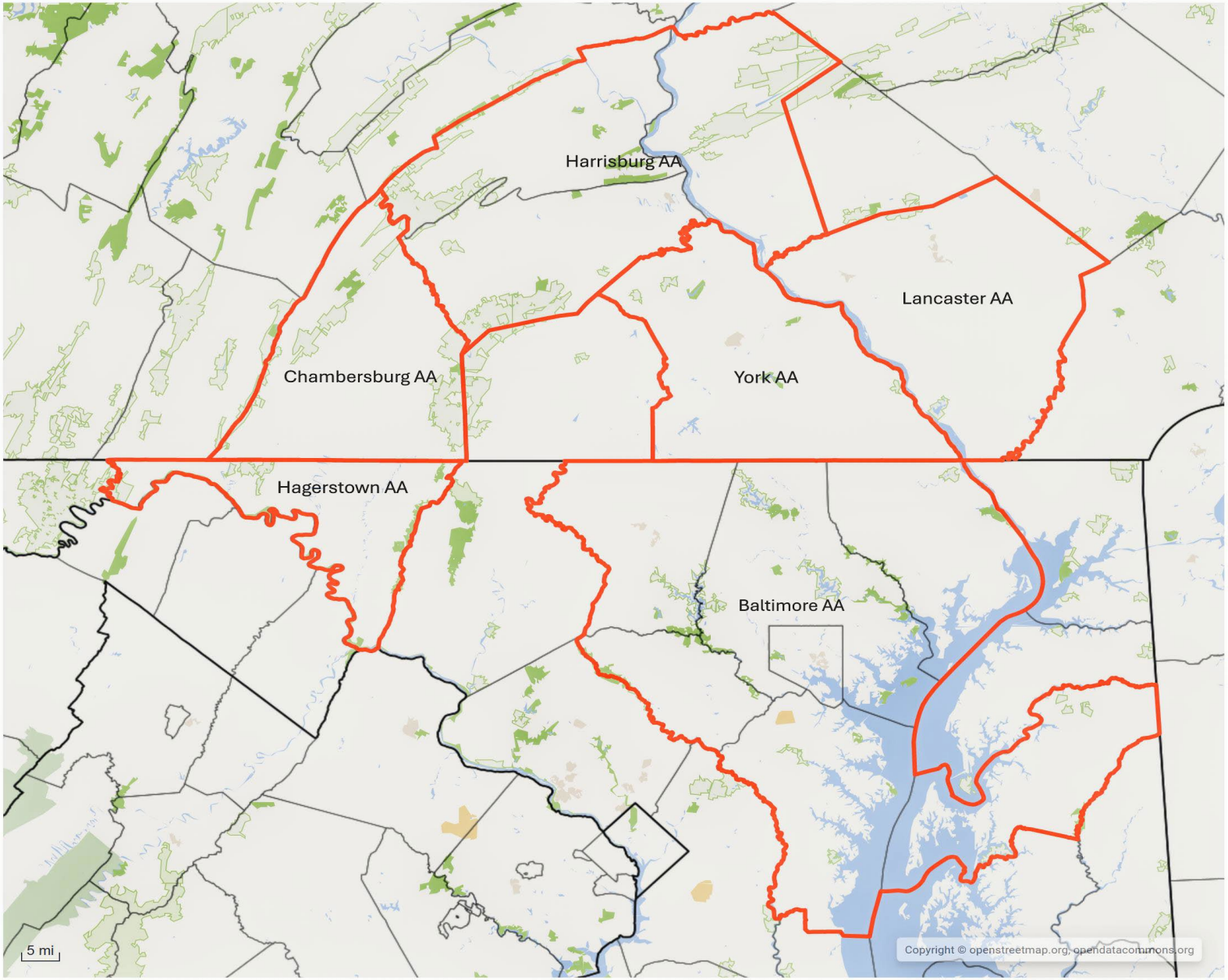

Assessment Area data as of January 1, 2026

ORRSTOWN BANK

2026 Orrstown Bank CRA Public File - Baltimore Assessment Area Map

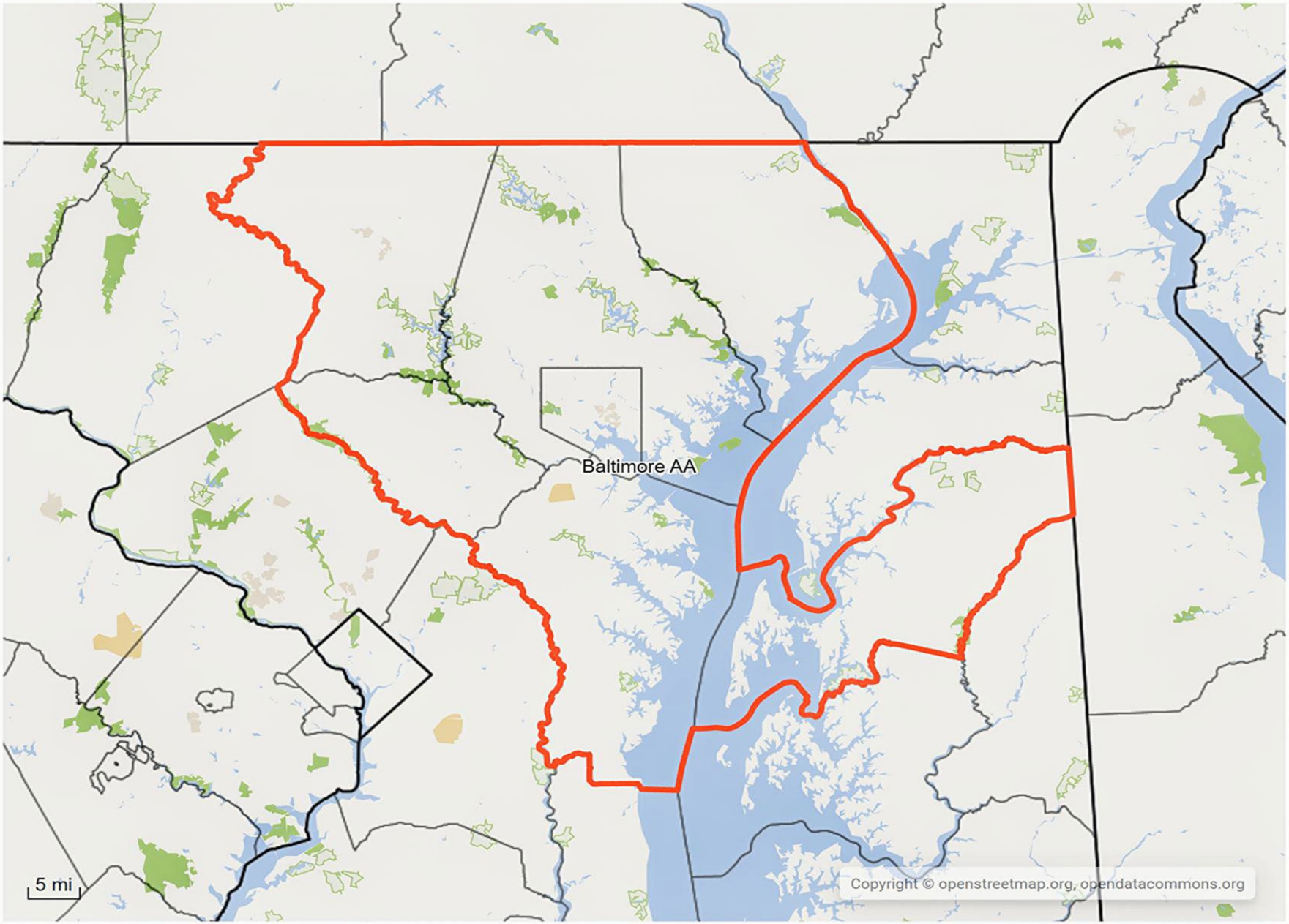

Assessment Area data as of January 1, 2026

ORRSTOWN BANK

2026 Orrstown Bank CRA Public File - Chambersburg Assessment Area Map

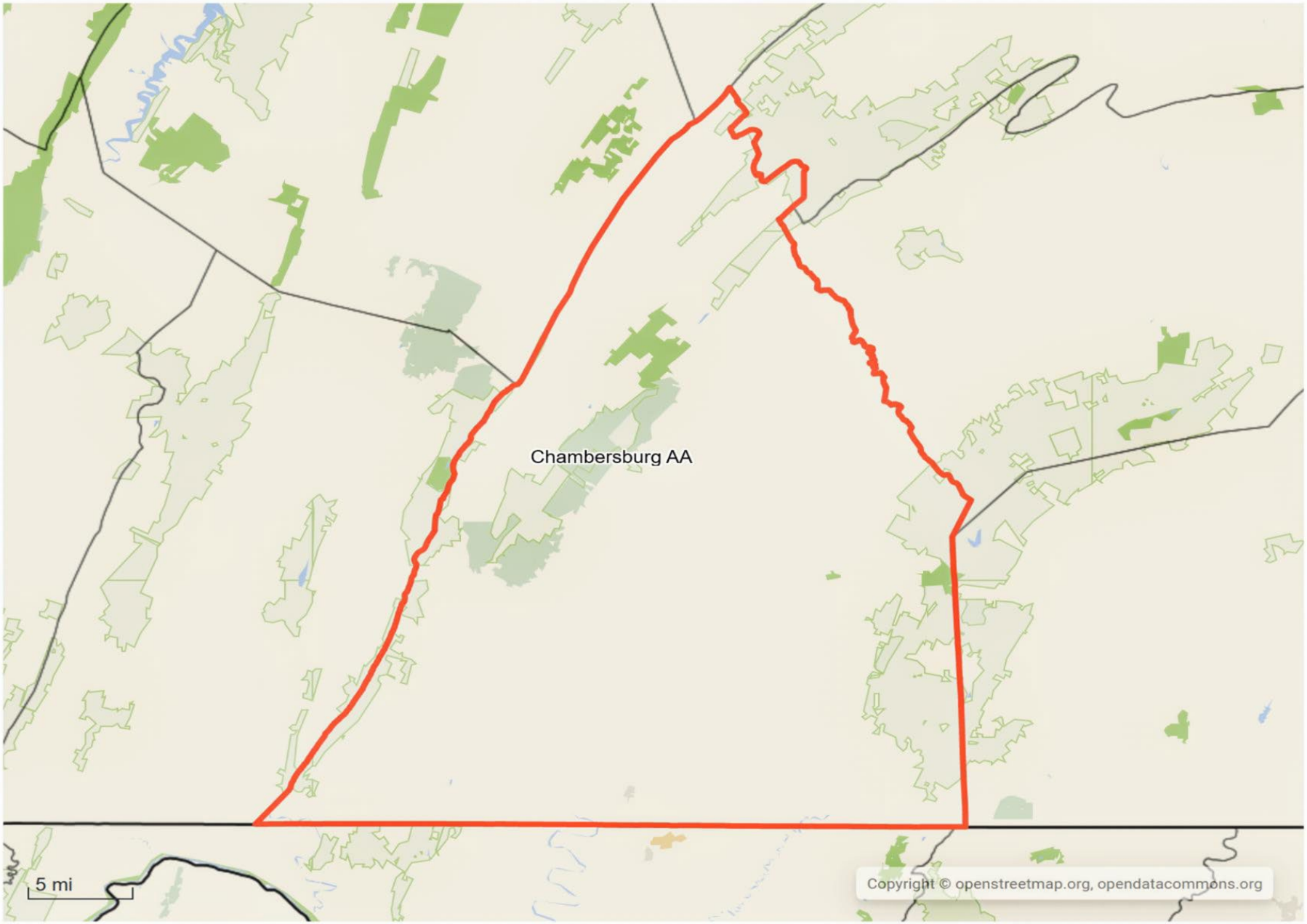

Assessment Area data as of January 1, 2026

ORRSTOWN BANK

2026 Orrstown Bank CRA Public File - Hagerstown Assessment Area Map

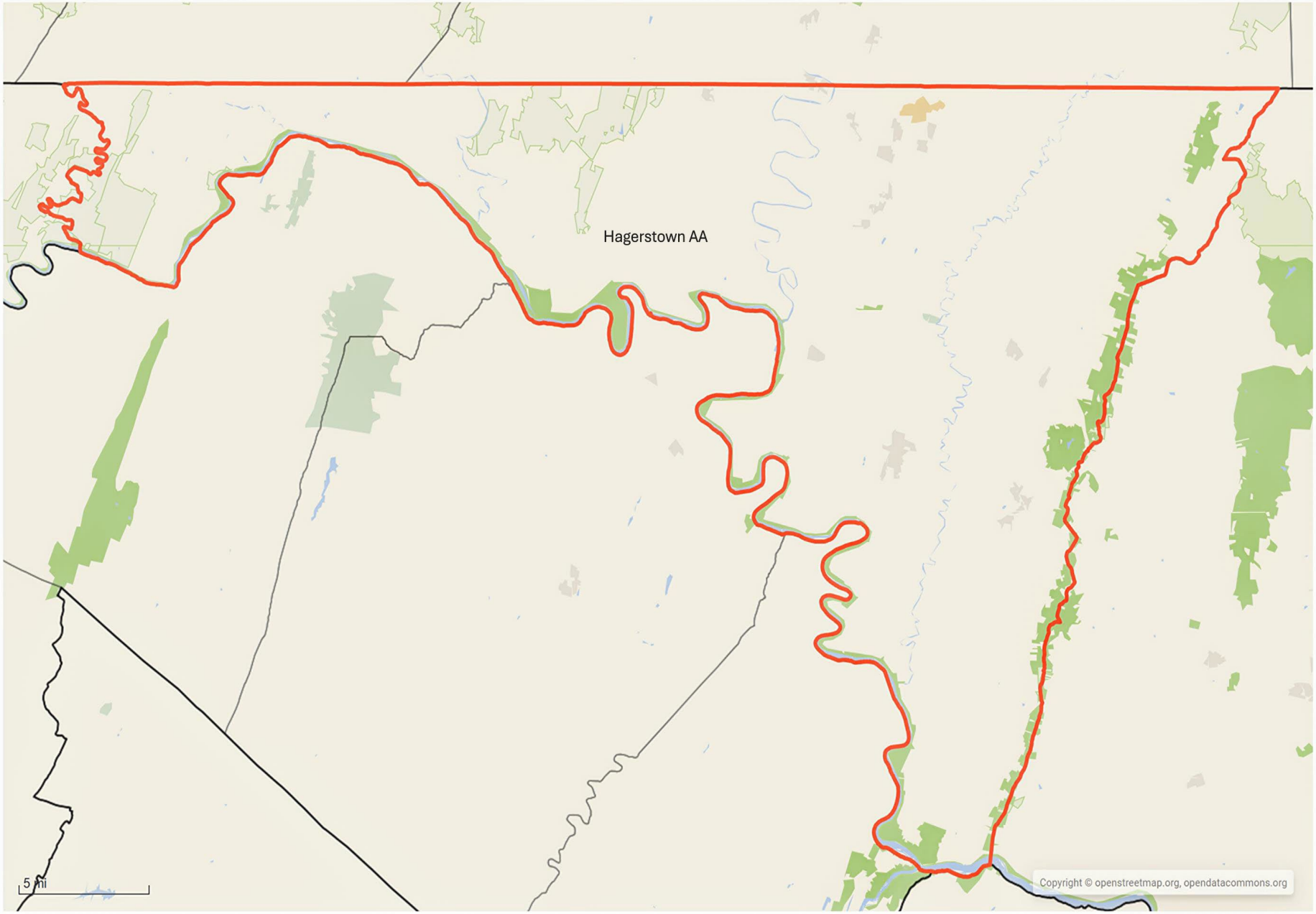

Assessment Area data as of January 1, 2026

ORRSTOWN BANK

2026 Orrstown Bank CRA Public File - Harrisburg Assessment Area Map

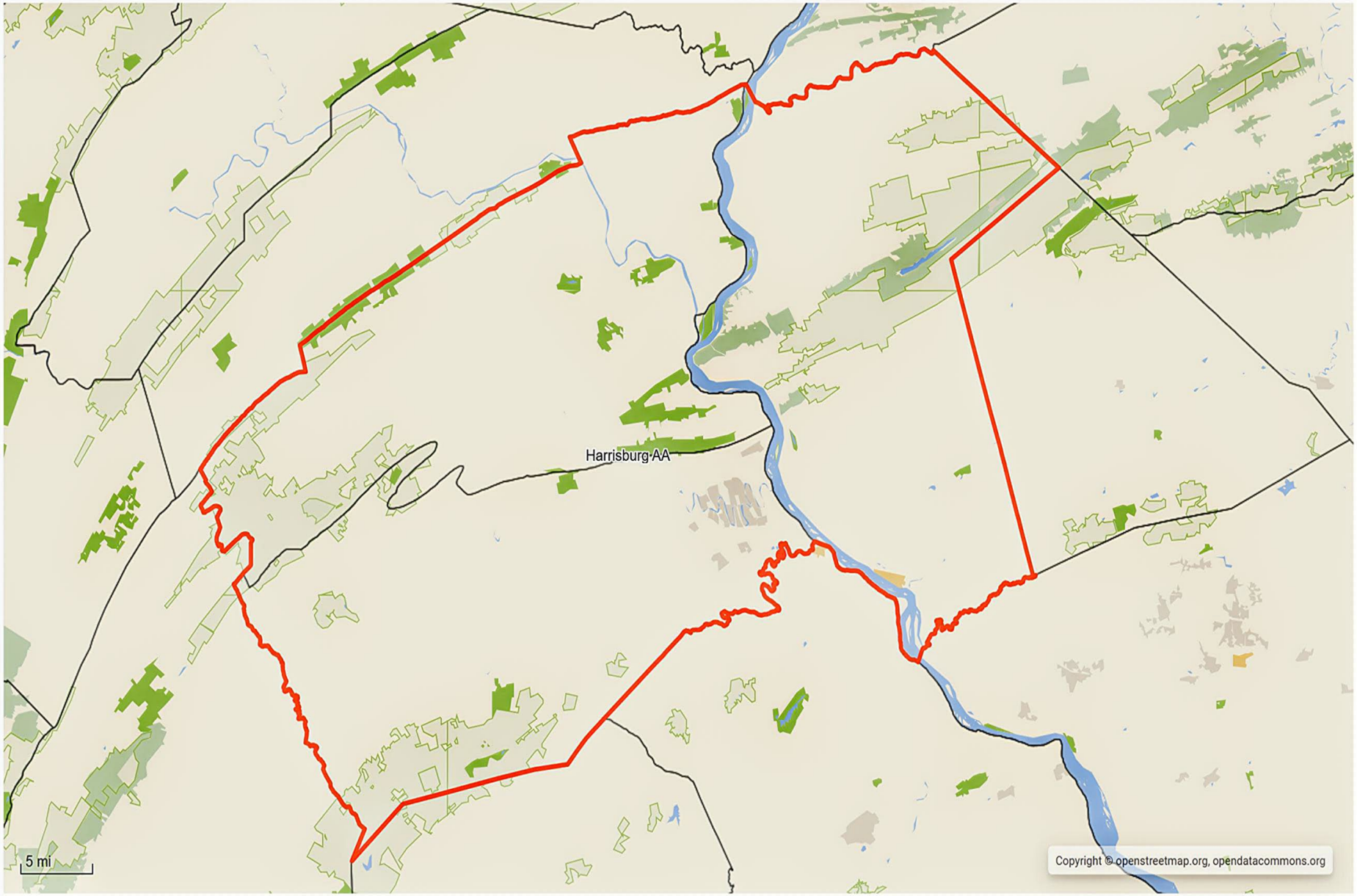

Assessment Area data as of January 1, 2026

ORRSTOWN BANK

2026 Orrstown Bank CRA Public File - Lancaster Assessment Area Map

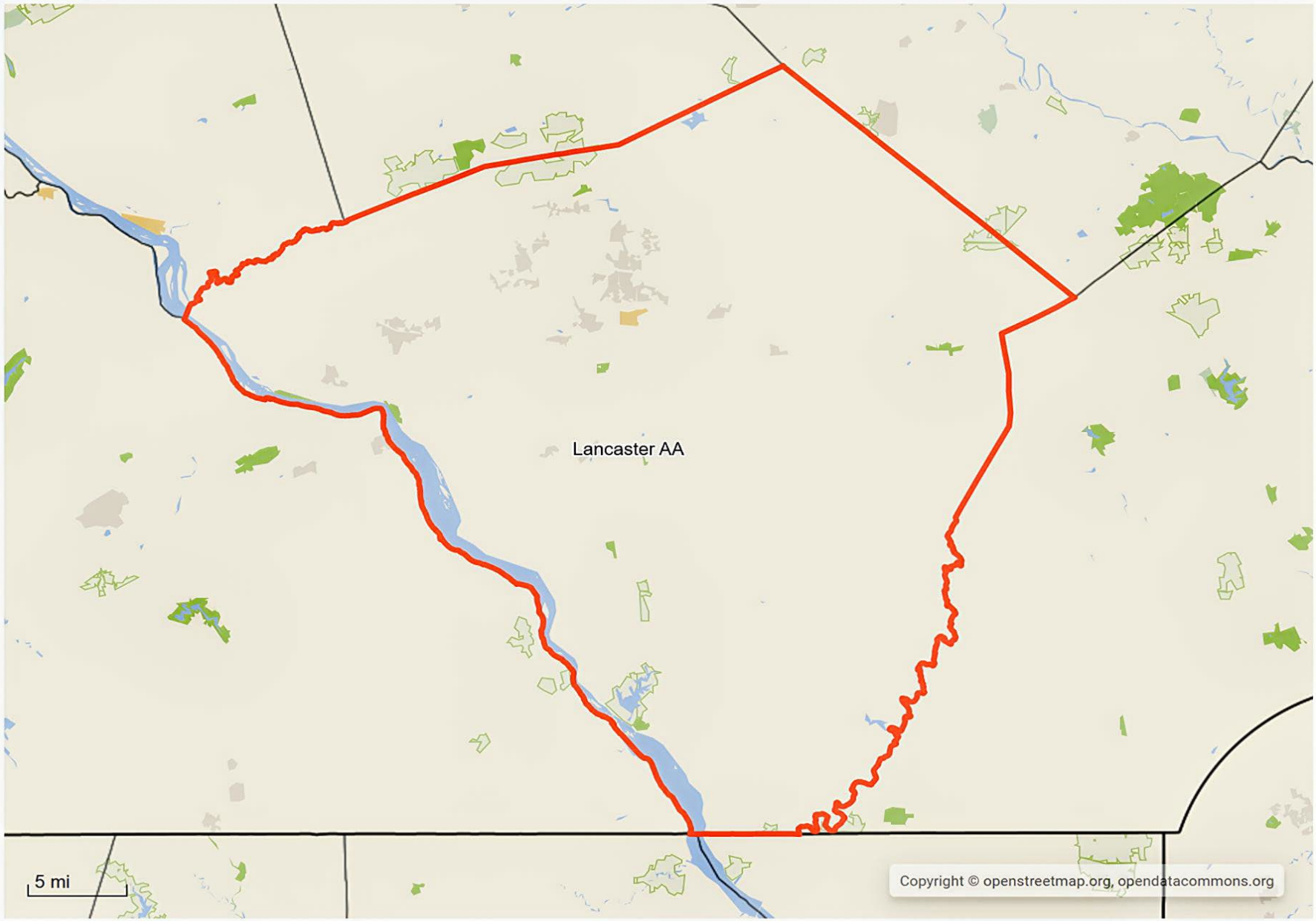

Assessment Area data as of January 1, 2026

ORRSTOWN BANK

2026 Orrstown Bank CRA Public File - York Assessment Area Map

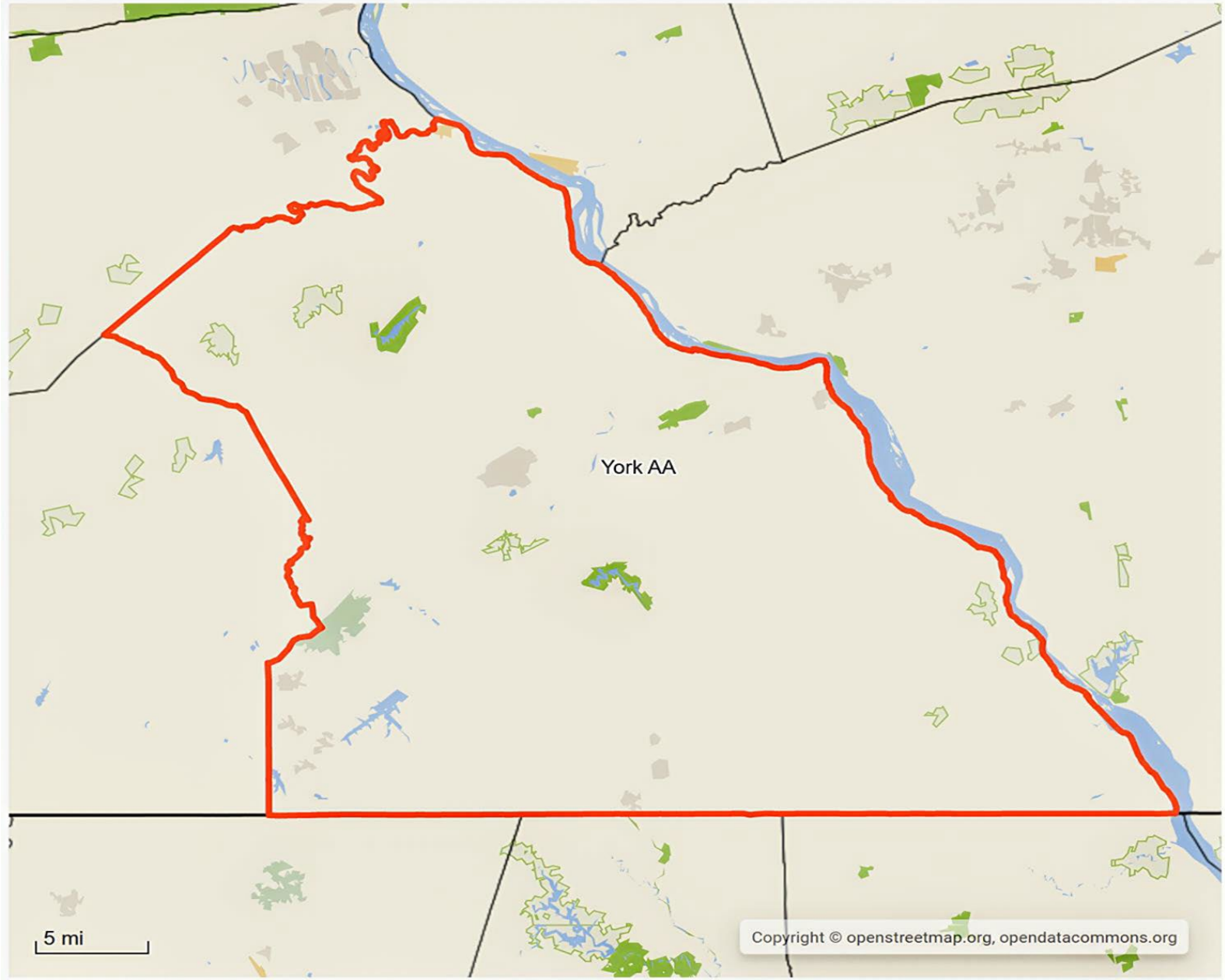

Assessment Area data as of January 1, 2026